












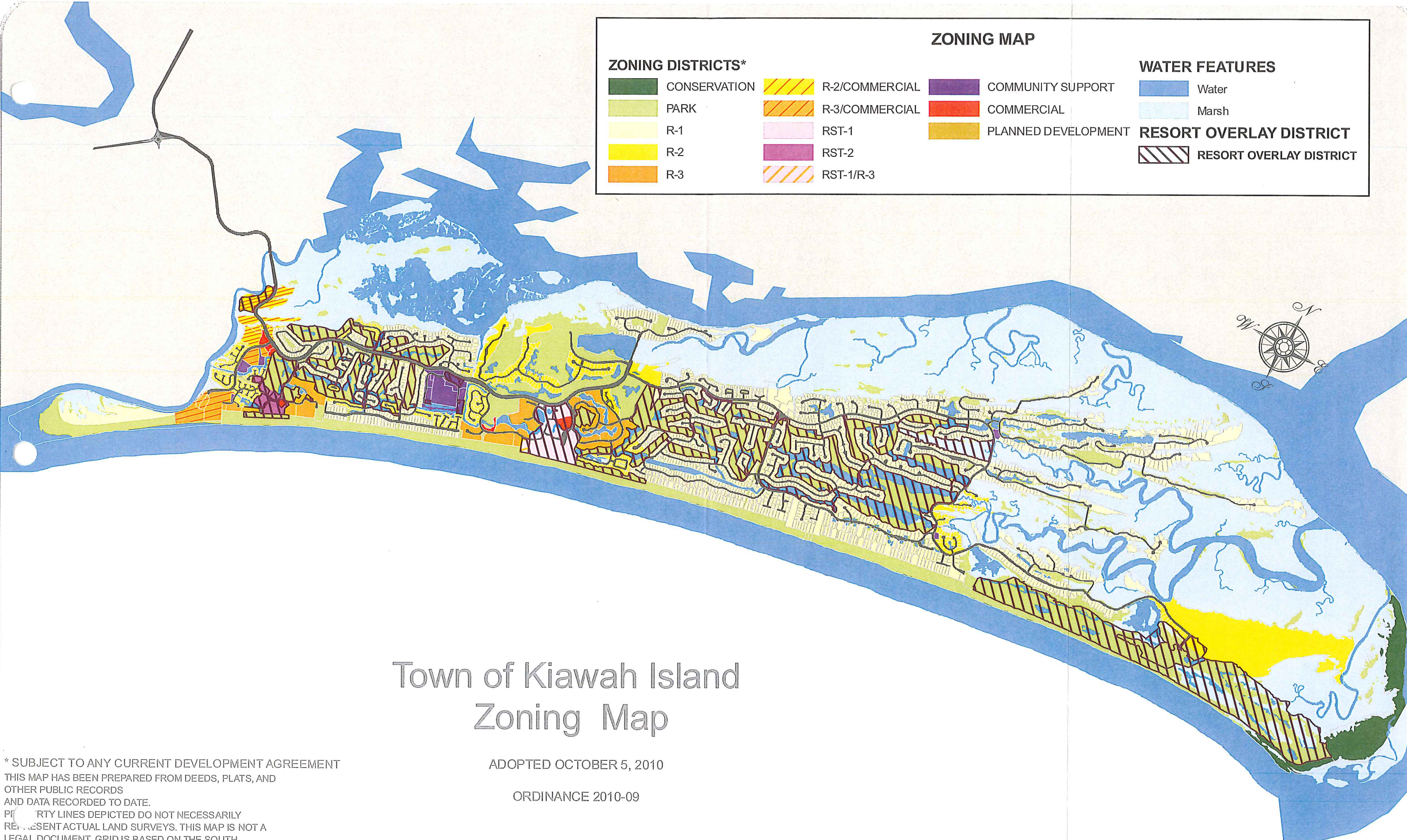


ZONING MAP

ZONING DISTRICTS*			WATER FEATURES		
	CONSERVATION		R-2/COMMERCIAL		COMMUNITY SUPPORT
	PARK		R-3/COMMERCIAL		COMMERCIAL
	R-1		RST-1		PLANNED DEVELOPMENT
	R-2		RST-2	RESORT OVERLAY DISTRICT	
	R-3		RST-1/R-3		



Town of Kiawah Island Zoning Map

ADOPTED OCTOBER 5, 2010

ORDINANCE 2010-09

* SUBJECT TO ANY CURRENT DEVELOPMENT AGREEMENT
 THIS MAP HAS BEEN PREPARED FROM DEEDS, PLATS, AND
 OTHER PUBLIC RECORDS
 AND DATA RECORDED TO DATE.
 PROPERTY LINES DEPICTED DO NOT NECESSARILY
 REPRESENT ACTUAL LAND SURVEYS. THIS MAP IS NOT A
 LEGAL DOCUMENT. GRID IS BASED ON THE SOUTH
 CAROLINA STATE PLANE COORDINATES.
 PRINTED 09/03/2010
 CHARLESTON CO PLANNING DEPT.
 KiaZone_Dev1011x17.mxd

